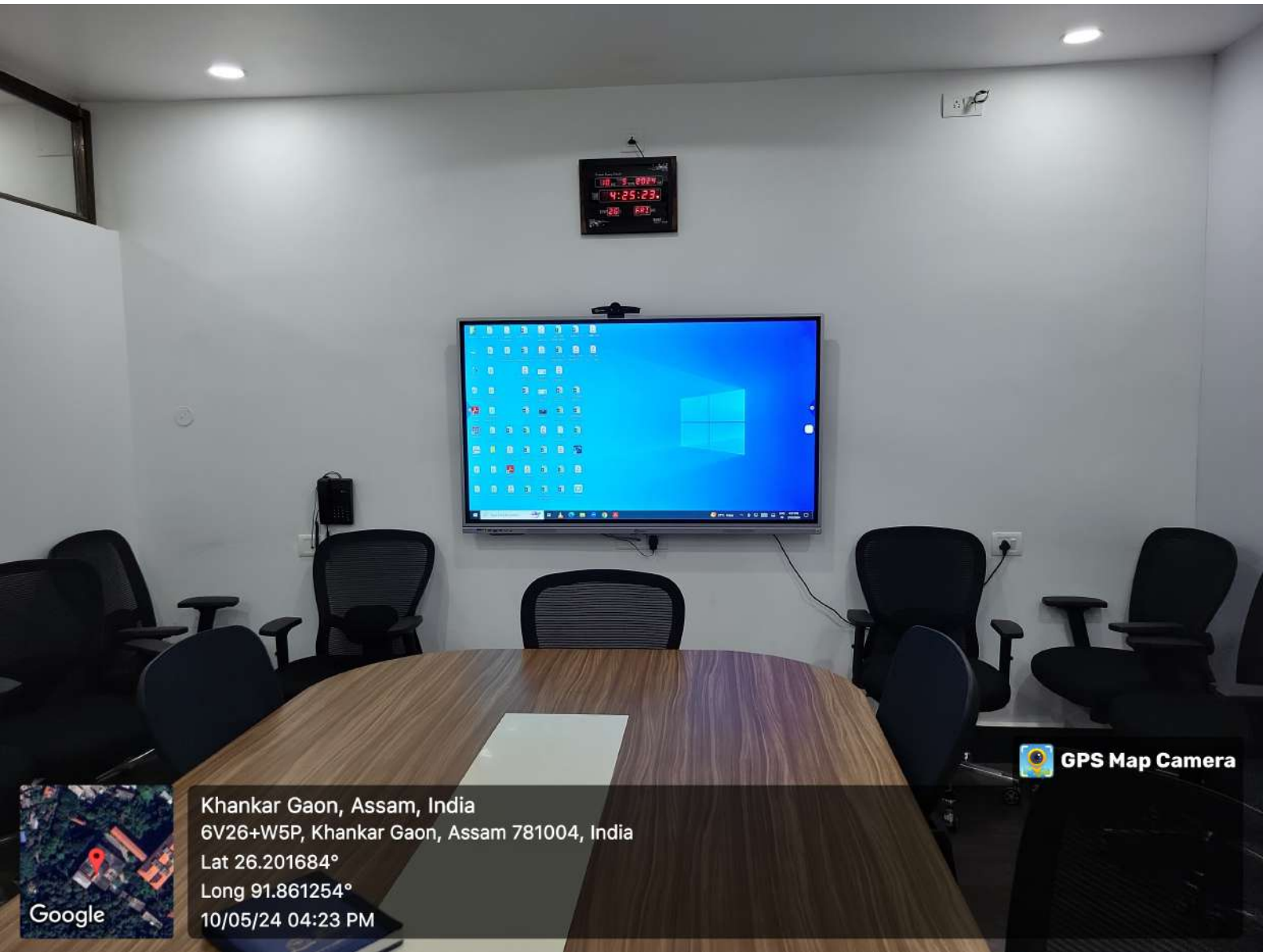


 **GPS Map Camera**




Panikhaiti, Assam, India  
6V26+9QX, Panikhaiti, Khankar Gaon, Assam 781026, India  
Lat 26.201319°  
Long 91.860948°  
10/05/24 04:20 PM

Google




 **GPS Map Camera**



Khankar Gaon, Assam, India  
6V26+W5P, Khankar Gaon, Assam 781004, India  
Lat 26.201684°  
Long 91.861254°  
10/05/24 04:23 PM

Google



**Khankar Gaon, Assam, India**

panikhaiti rail gate, near assam down town university, Khankar Gaon, Assam

781026, India

Lat 26.20205°

Long 91.861558°

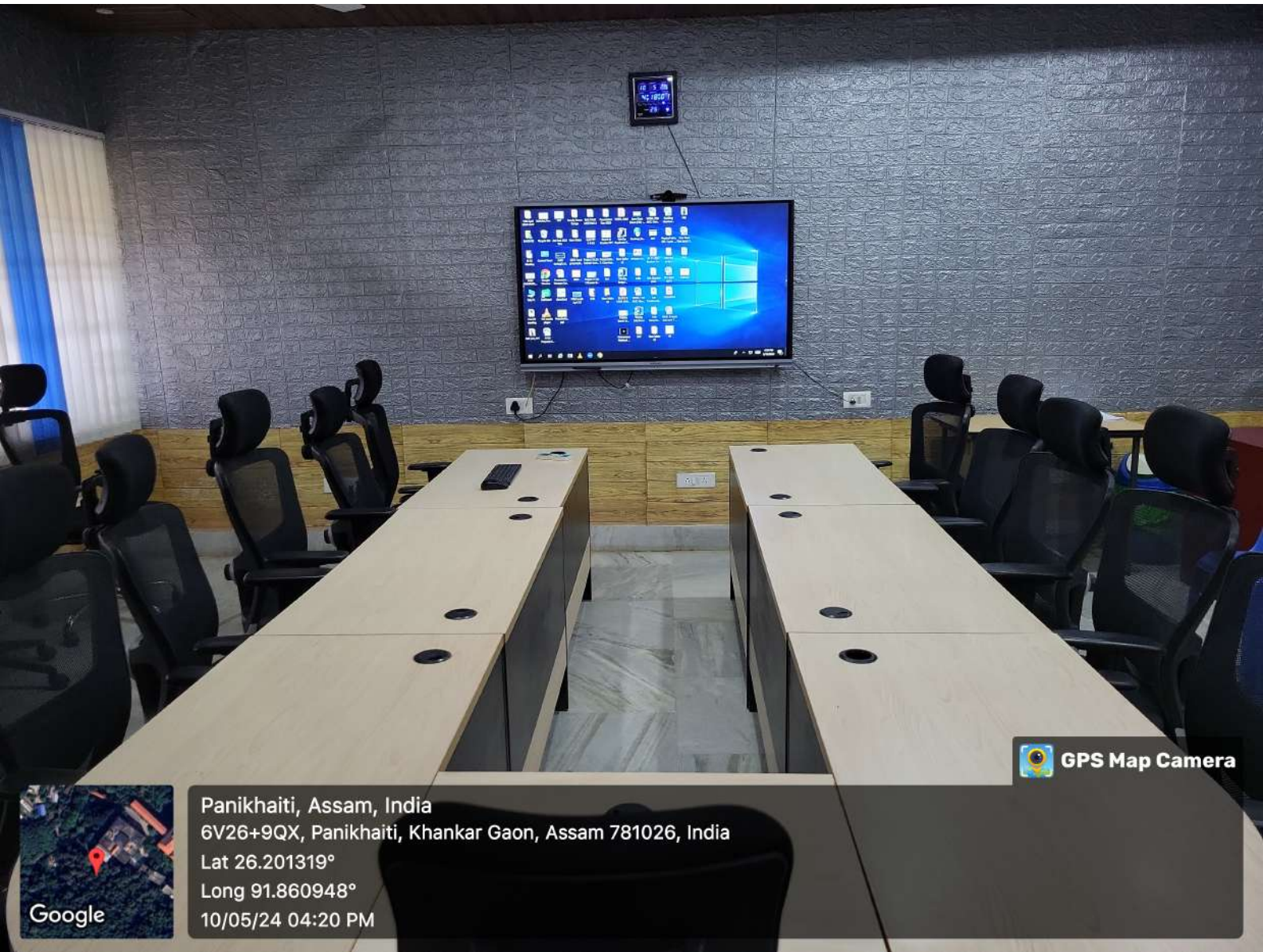
10/05/24 03:06 PM GMT +05:30



**GPS Map Camera**



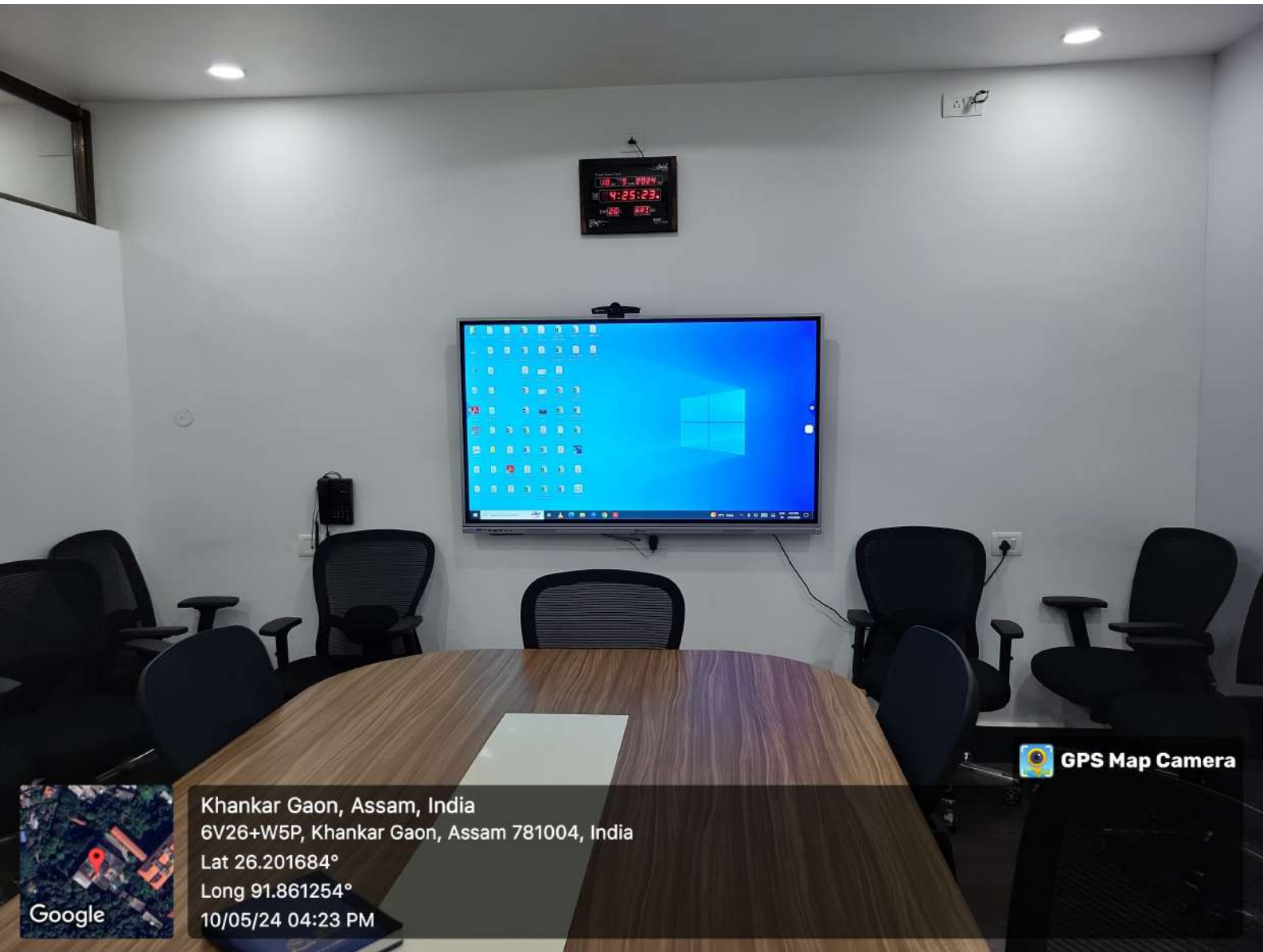
**Google**




 GPS Map Camera




Panikhaiti, Assam, India  
6V26+9QX, Panikhaiti, Khankar Gaon, Assam 781026, India  
Lat 26.201319°  
Long 91.860948°  
10/05/24 04:20 PM



 **GPS Map Camera**



Khankar Gaon, Assam, India  
6V26+W5P, Khankar Gaon, Assam 781004, India  
Lat 26.201684°  
Long 91.861254°  
10/05/24 04:23 PM



**Khankar Gaon, Assam, India**

panikhaiti rail gate, near assam down town university, Khankar Gaon, Assam

781026, India


Lat 26.20205°

Long 91.861558°

10/05/24 03:06 PM GMT +05:30



**GPS Map Camera**



Google



**GPS Map Camera**


Khankar Gaon, Assam, India  
6V36+3FF, Khankar Gaon, Assam 781026, India  
Lat 26.201811°  
Long 91.861899°  
10/05/24 02:35 PM GMT +05:30



Google



**GPS Map Camera**



**Guwahati, Assam, India**

**6V36+4CR, Guwahati, Khankar Gaon, Assam 781026, India**

**Lat 26.202796°**

**Long 91.860948°**

**10/05/24 02:58 PM GMT +05:30**





**Khankar Gaon, Assam, India**


6V36+3FF, Khankar Gaon, Assam 781026, India

Lat 26.201878°

Long 91.862261°

10/05/24 02:43 PM

Note : Assam down town University





**Khankar Gaon, Assam, India**

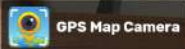
6V36+3FF, Khankar Gaon, Assam 781026, India

Lat 26.201875°

Long 91.862272°

10/05/24 02:45 PM

Note : Assam down town University



Source: HDMI  
Searching all sources...

Spin-Relation of proton  
around its own axis


$B_1 = \text{Magnetic field}$

$= 42.58 \text{ MHz}$



Panikhaiti, Assam, India  
6V26+Q54, Chandrapur Rd, Panikhaiti, Khankar Gaon, Assam 781026, India  
Lat 26.201696°  
Long 91.860339°  
10/05/24 04:16 PM





**Khankar Gaon, Assam, India**


6V36+3FF, Khankar Gaon, Assam 781026, India

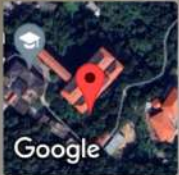
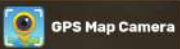
Lat 26.201569°

Long 91.862283°

10/05/24 02:47 PM

Note : Assam down town University





**Khankar Gaon, Assam, India**


6V36+3FF, Khankar Gaon, Assam 781026, India

Lat 26.201604°

Long 91.862291°

10/05/24 02:48 PM

Note : Assam down town University



GPS Map Camera

**Khankar Gaon, Assam, India**


6V36+3FF, Khankar Gaon, Assam 781026, India

Lat 26.201649°

Long 91.86202°

10/05/24 02:49 PM

Note : Assam down town University





**Khankar Gaon, Assam, India**

6V36+3FF, Khankar Gaon, Assam 781026, India


Lat 26.201859°

Long 91.862434°

10/05/24 02:36 PM

Note : Assam down town University





**Khankar Gaon, Assam, India**

panikhaiti rail gate, near assam down town university, Khankar Gaon, Assam 781026, India

Lat 26.20205°

Long 91.862352°

10/05/24 02:40 PM

Note : Assam down town University






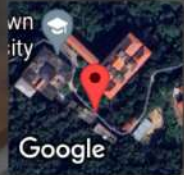


**Panikhaiti, Assam, India**  
6V26+9QX, Panikhaiti, Khankar Gaon, Assam 781026, India  
Lat 26.201285°  
Long 91.861975°  
10/05/24 02:50 PM  
Note : Assam down town University





GPS Map Camera



**Khankar Gaon, Assam, India**  
6V36+3FF, Khankar Gaon, Assam 781026, India  
Lat 26.201428°  
Long 91.861976°  
10/05/24 02:50 PM  
Note : Assam down town University